

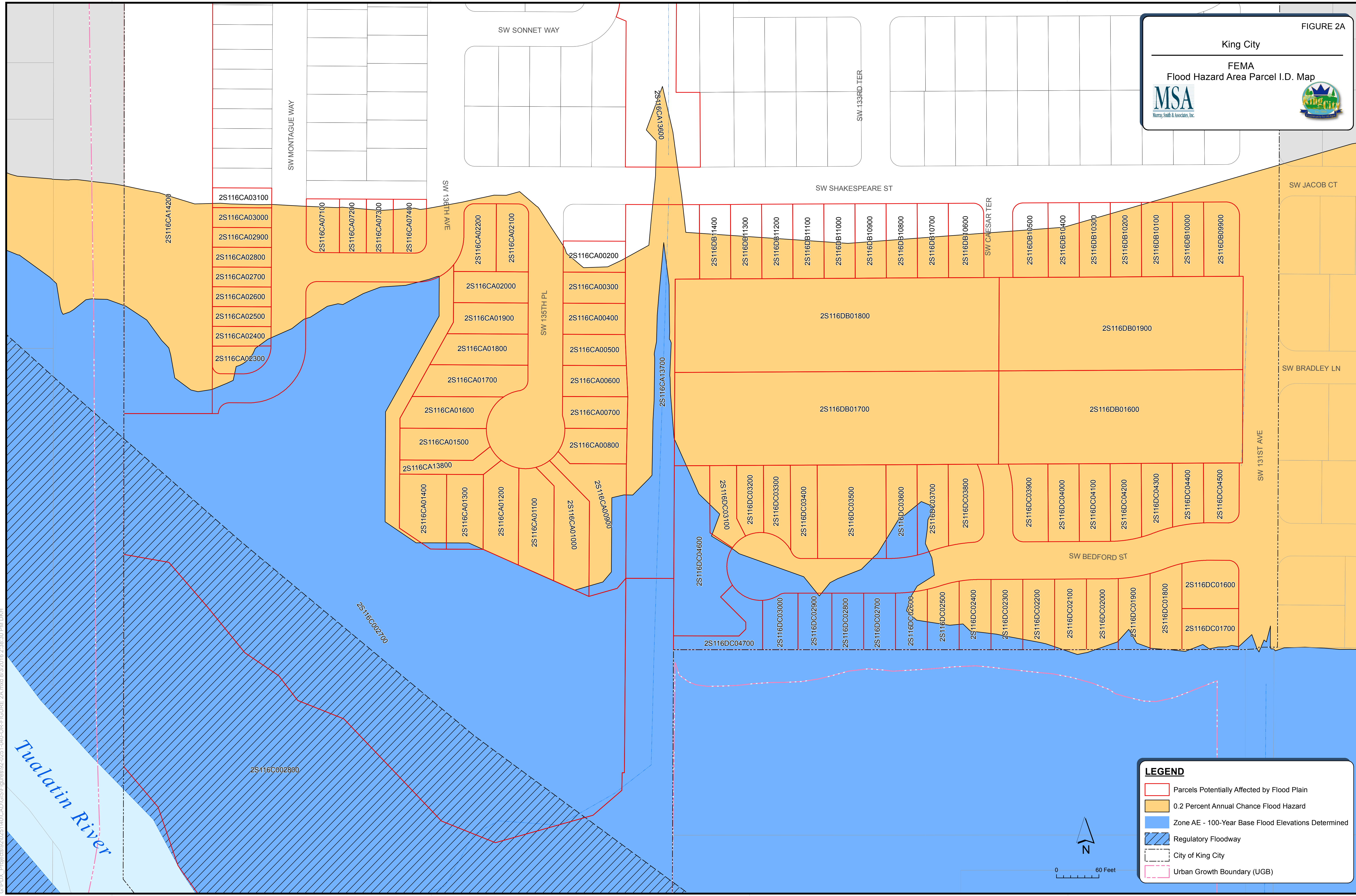
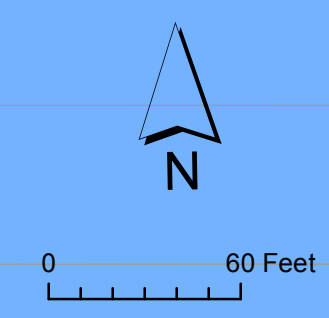


King City
 FEMA
 Flood Hazard Area Parcel I.D. Map

LEGEND

- Parcels Potentially Affected by Flood Plain
- 0.2 Percent Annual Chance Flood Hazard
- Zone AE - 100-Year Base Flood Elevations Determined
- Regulatory Floodway
- City of King City
- Urban Growth Boundary (UGB)



G:\PDX_Projects\920251\40\CAD\GIS\Figures\92_0251_040_OR_FIGURE_2A.mxd 8/22/2016 2:38:30 PM DKH